



# Spatial and Temporal Variability of Rainfall in South-central Senegal: Example of the Fatick and Kaolack Regions

Souleymane Diallo <sup>a\*</sup> and Anders Jensen Knudby <sup>a</sup>

<sup>a</sup> Department of Geography, Environment and Geomatics, University of Ottawa (uOttawa),  
Simard 029, 60 University, Ottawa, ON, K1N6N5, Canada.

## Authors' contributions

*This work was carried out in collaboration among all authors. All authors read and approved the final manuscript.*

## Article Information

DOI: 10.9734/IJECC/2023/v13i113227

## Open Peer Review History:

This journal follows the Advanced Open Peer Review policy. Identity of the Reviewers, Editor(s) and additional Reviewers, peer review comments, different versions of the manuscript, comments of the editors, etc are available here: <https://www.sdiarticle5.com/review-history/104993>

**Original Research Article**

**Received: 04/08/2023**

**Accepted: 10/10/2023**

**Published: 13/10/2023**

## ABSTRACT

One of the manifestations of climate change in the Sahel is a decrease in rainfall, which has led to a sharp decline in water potential in the south-central Senegal. The objective of this study is to understand the changes in rainfall through time and space, in the south-central Senegal (Fatick and Kaolack regions), to better plan water management for sustainable development. The rainfall data used ranges from 1961 to 2020 for the sites of Gossas, Foundiougne, Guinguineo and Nioro, and from 1951 to 2020 for the sites of Fatick and Kaolack. Pettitt and Buishand break tests were used to detect changes in rainfall patterns, Hubert segmentation was used to highlight sub-periods within the time series, and Standardized Precipitation Indices (SPI) were used to highlight deficits and surpluses. The results of break tests and Hubert segmentation show a decrease in average rainfall between the 1960s and 1970s, and an increase between the 1990s and 2000s, for some of the sites. The decrease in the 1960s and 1970s was early in sites in the Fatick region (Gossas, Fatick

\*Corresponding author: E-mail: [sdiallo4@uottawa.ca](mailto:sdiallo4@uottawa.ca), [timsouley@gmail.com](mailto:timsouley@gmail.com);

and Foundiougne) and late or absent in the Kaolack region (Guinguineo, Kaolack and Nioro). As for the increase in the 1990s and 2000s, it was first observed in the south and center of the study area in the 1990s (Nioro and Kaolack). In the 2000s, the increase was observed further north (Fatick and Gossas). The Standardized Precipitation Index shows reduced rainfall for 1971-2000 compared to the surrounding periods. Coefficient of variation values show that dispersion is lowest in the wetter years 1950 for two sites (Fatick and Kaolack), 1990 and 2000 for four sites (Gossas, Foundiougne, Guinguineo and Nioro). The highest coefficients of variation were detected in the drought years 1960, 1970 and 1980 for these four sites (Gossas, Foundiougne, Guinguineo and Nioro). This is not the case at the Fatick site, where the coefficients of variation for the 1970s, 1980s and 1990s are higher than those for 2000 and 2010. Coefficients of variation increase in the 2010s at five sites (Kaolack, Gossas, Foundiougne, Guinguineo and Nioro). The highest coefficients of variation were recorded in 2010 in Gossas, Guinguineo and Nioro. The decrease in average rainfall from the 1960s to the 1990s, and the increase in the 1990s and 2000s detected in most of the study sites, corroborates results of other studies from West and Central Africa.

*Keywords: Climate change; rainfall variability; interannual evolution; South-Central Senegal.*

## 1. INTRODUCTION

The impacts of climate change are clear in the Sahel, where rainfall has been strongly affected in recent decades. According to Servat et al. [1], the drought observed for more than twenty years in the Sahelian countries is also felt further south, in regions of Africa with more humid climates. In the 1970s-1980s, a drastic decrease in rainfall was observed throughout West Africa, which persisted until the end of the twentieth century [2]. West Africa is experiencing a succession of dry and rainy climatic episodes punctuated by periods of drought whose intensity and spatial extension have become exceptional since 1970 [3]. At the local level, the work of Ndong [4] and Sagna [5] concludes that the unfavorable rainfall trends noted since the 1970s in the Sahel have not spared the Sudanian part of Senegal. In the same vein, [6], maintain that the climatic context in the groundnut basin is characterized by a decrease in rainfall. Climate studies show that in addition to the decrease in annual rainfall amounts, climate change has also had an impact on the number of rainy days, as well as on the timing of the start, end, and duration of rainy seasons. According to Ndong [4], the decrease in rainfall totals since the 1951-1960 rainy decade has been accompanied, in general, by a decrease in the number of rainy days. In the Thies region, [7] showed that cumulative rainfall is concentrated in a short rainy season from June to October, with maximum rainfall amounts observed from July to September. Rainy season start dates fluctuate more than end dates, meaning that rainy season durations are most dependent on start dates [8]. Rainfall variability and deterioration are at the root of the decline in water resources in the Sahel. The results of

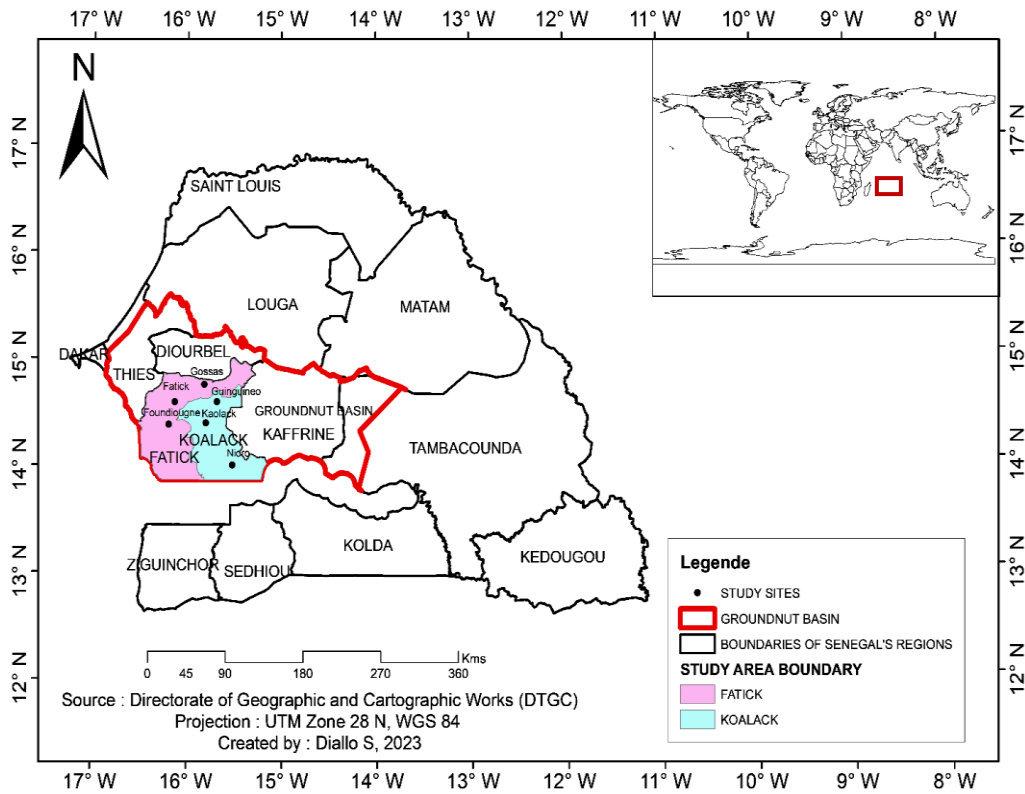
studies by Goula et al. [9], Jung [10] and Kouassi et al. [11] show that climate variability, in particular the decrease in annual rainfall amounts, has a direct impact on surface water resources and groundwater flow. In West Africa, drought results in a drastic decrease in river flows, or even a cessation of flow in certain sections [12,13]. According to Sambou et al. [14], climate variability is a reality that is asserting itself with notable impacts on water resources at a time when demand for water is growing.

The decrease in rainfall and the resulting reduction in surface water supplies are likely to be a challenge for various water-related development projects; hence the interest in conducting studies on this climatic variable. The objective of this study is to understand the changes in rainfall through time and space, in the south-central Senegal (Fatick and Kaolack regions), to better plan water management for sustainable development.

### 1.1 Study Area

The groundnut basin is located between 14°15' and 17°15' West and 13°6' and 16°15' North, covering central western Senegal. This study focuses on the south-central part of Senegal, specifically in the Kaolack and Fatick regions. The area is bounded to the north by the Diourbel region, to the northwest by the Thies region, to the south by the Republic of the Gambia, to the east by the Kaffrine region, and to the west by the Atlantic Ocean (Fig. 1). It covers an area of 12 042 km<sup>2</sup>.

The climate of the Fatick and Kaolack regions is Sudan-Sahel. The Sudano-Sahelian zone



**Fig. 1. Location and study sites of the south-central Senegalese groundnut basin**

records rainfall between 500 and 1000 mm [15], and is characterized by six to eight months of the circulation of *alize* and four to six months of monsoon. *Alize* is a dry trade wind coming from the Azores anticyclone and flowing towards the Meteorological Equator (ME) without crossing the Geographic Equator, whereas the monsoon comes from the Saint-Helene anticyclone, travels across the ocean where it warms and moistens before arriving in West Africa. In Fatick, the climate is marked by a Sahelo-Sudanese variant (dominated by the circulation of *alize*) and a Sudano-Sahelian variant (marked by a longer duration of the monsoon). Fatick is also influenced by the maritime climate on the coastal part of the departments of Foundiougne and Fatick [16]. In Kaolack, continentality predominates and the climate is characterized by relatively high temperatures, with maximums fluctuating between 36 and 37°C over the period 2000-2019 [17,14].

In Fatick, surface water is composed of the perennial rivers of the Sine, Saloum and Gambia, as well as their tributaries located in the department of Foundiougne, namely the Bandiala, Soundougou, Nianing-Bolong and Diomboss. There are also temporary waterways

consisting of marigots and ponds. Groundwater is made up of Maastrichtian, Paleocene, Eocene and Terminal Continental aquifers [16]. In Kaolack, the hydrographic network is made up of surface waters: the Saloum River and two tributaries of the Gambia River (Baobolong and Miniminyang Bolong) and groundwater [16].

The population of Fatick and Kaolack regions was estimated to be 2.025.792 in 2019, with 1.155.433 in Kaolack and 870.359 in Fatick [16,17]. The area is facing a degradation of natural resources, particularly plant resources, due to rainfall deficits and human activity. In addition, salinization and erosion impoverish cropland [16,17].

## 2. METHODS

The data, collected by the National Agency of Civil Aviation and Meteorology, describe the annual and monthly rainfall amounts at the sites of Gossas, Foundiougne, Guinguineo, Niore, Fatick and Kaolack (Fig. 1). The data series in Gossas, Foundiougne and Guinguineo and Niore extend from 1961 to 2020, and from 1951 to 2020 for Fatick and Kaolack (Table 1).

**Table 1. Study sites, with location and duration of rainfall data**

Station	Type of station	Latitude	Longitude	Years
Gossas	Rainfall	14°30 N	16°5 W	1961-1920
Foundiougne	Rainfall	14°7 N	16°28 W	1961-2020
Guinguineo	Rainfall	14°20 N	15°57 W	1961-2020
Nioro	Rainfall	13°44 N	15°47 W	1961-2020
Fatick	Climatological	14°20 N	16°24 W	1951-2020
Kaolack	Synoptic	14°8 N	16°4 W	1951-2020

To analyze the temporal patterns in rainfall described in these time series, we used the Pettitt and Buishand break tests, Hubert's segmentation, and the Standardized Precipitation Index.

The break tests allow us to test stationarity in time series of annual rainfall amounts, and to determine the timing of any break points at which an abrupt change or jump occurs [18].

**2.1 Pettitt's Test**

Pettitt's test [19] is a non-parametric test used to identify breaks in time series, and has previously been used to study rainfall data [20,21,14]. Pettitt's test works by decomposing the main series of *N* elements into two subseries at each time *t* between 1 and *N*-1. The main series has a break at time *t* if the two subseries have different distributions. The Pettitt variables (*U*) are defined by the following:

$$U_{t, N} = \sum_{i=1}^t \sum_{j=t+1}^N D_{ij}$$

Where  $D_{ij} = \text{sgn}(x_i - x_j)$  with  $\text{sgn}(x) = 1$  if  $x > 0$ ;  $\text{sgn}(x) = 0$  if  $x = 0$ , and  $\text{sgn}(x) = -1$  if  $x < 0$ .

The test is based on the *KN* statistic, which is defined by the maximum absolute value of  $U_{t, N}$  for (*t*) varying from 1 to *N*-1. The absence of a break in the series of size *N* constitutes the null hypothesis  $H_0$ . If  $H_0$  is rejected, the test highlights the *t* at which the break occurs.

- $U_{t, N}$  = Test index
- N* = size of the time series
- t* = time
- sgn* = abbreviation for sign
- KN* = maximum absolute value of  $U_{t, N}$

**2.2 Buishand Test**

The Buishand test gives well for any change in mean occurring in the middle of the series.

However, the Buishand test is a parametric test that assumes a normal distribution of the variables in the series, so normalization (Square Root, Logarithm, Box and Cox) may be required prior to its use. Assuming a uniform *a priori* distribution for the position of the break *t*, Buishand [22] statistic *U* is defined as:

$$Eq\ 1: U = \sum_{k=1}^{N-1} (S_k^x / Dx)^2 / N(N + 1)$$

where:

$$Eq\ 2: S_k = \sum_{i=1}^k (x_i - \bar{x})$$

- $S_k$  = partial sum
- Dx* = standard deviation of the series
- x<sub>i</sub>* = annual rainfall amounts for year *i*
- $\bar{x}$  = annual average rainfall for the given period

The null hypothesis means that there is no break in the time series. Rejection of the null hypothesis means a break in the time series.

The break tests were implemented using XLstat software with an alpha level of 0.05 to determine the statistical significance of our results.

**2.3 Hubert's Segmentation**

Hubert's segmentation is appropriate to search for multiple changes in the mean of a time series. It provides one or more break times (or possibly none) that separate contiguous segments whose means are significantly different according to the Scheffé test [23]. The Scheffé test is a post-hoc test used to determine significant differences between group means in an analysis of variance [24]. The significance level of the Scheffé test is 1 %.

**2.4 Standardized Precipitation Index**

The Standardized Precipitation Index, created by McKee et al. [25], is used to characterize rainfall

variability. It is calculated according to the formula:  $SPI = \frac{(Xi - Xm)}{Si}$ ,

Where,

$Xi$  = annual rainfall amounts for year  $i$ ;  $Xm$  = annual average rainfall for the given period;

$Si$  = standard deviation of annual rainfall amounts over the same period.

The Standardized Precipitation Index, allows for the rapid detection of drought situations and the evaluation of their severity. The index defines the severity of the drought in different classes. Negative annual values indicate a dry year compared to the chosen reference period, and positive values indicate wet years (Table 2).

**Table 2. SPI drought and wetness level classification [25]**

SPI Value Range	Drought and Wetness Level
$SPI \leq -2.0$	Extreme drought
$-2.0 < SPI \leq -1.5$	Heavy drought
$-1.5 < SPI \leq -1.0$	Drought
$-1.0 < SPI < 1.0$	Normal
$1.5 > SPI \geq 1.0$	Wet
$2.0 > SPI \geq 1.5$	Heavy wet
$SPI \geq 2.0$	Extreme wet

### 2.5 Coefficients of Variation

We calculated the coefficient of variation of annual precipitation as an indicator of the year-to-year variability in total rainfall. We calculated it, for each site, for each decade, and compared it between decades to identify changes in rainfall variability through time. We did not conduct tests of statistical significance for this data.

## 3. RESULTS

### 3.1 Rainfall Breaks

Pettitt's and Buishand tests both show breaks ( $p < 0.01$ ) in the rainfall times series at Fatick and Kaolack and ( $p = 0.021$  and  $p = 0.007$ ) at Nioro. While no breaks were detected by Pettitt's test in Gossas ( $p = 0.297$ ), Foundiougne ( $p = 0.778$ ) or Guinguineo ( $p = 0.299$ ), breaks were detected by the Buishand test in Gossas ( $p = 0.049$ ), but not in Foundiougne ( $p = 0.247$ ) and Guinguineo ( $p = 0.059$ ).

Similar break years were detected for Fatick (1969), Kaolack (1971) and Nioro (1998) (Fig. 2 and Fig. 3). In Fatick, Pettitt's test detected a decrease in average rainfall of 233.1 mm, or 29.3

%, between 1951-1969 and 1970-2020. In Kaolack, the decrease was 216.1 mm, or 27.7 %, between 1951-1971 and 1972-2020. In Nioro, Pettitt's test detected an increase in average rainfall of 211.4 mm, or 30.2 %, between 1961-1998 and 1999-2020. These three breaks were also detected by the Buishand test.

The Buishand test also detected later increases in average rainfall in Gossas and Nioro. In Gossas, a break was detected in 2004. Here average rainfall increased by 168.7 mm, or 30.2%, from 1961-2004 to 2005-2020 (Fig. 3).

### 3.2 Hubert's Segmentation

Hubert's segmentation detected decreases in rainfall in the late 1960s/early 1970s for four of the six stations: 1967 for Foundiougne and Fatick, 1969 for Gossas, and 1971 for Kaolack. It also detected increases in rainfall from 2015 in Guinguineo and Nioro, related to the high annual rainfall amounts observed across these western sites in 2016 and 2017. Additional breaks are also identified at individual sites, such as in Fatick (2007) and Kaolack (1998) (Table 4).

The decrease in average rainfall in the 1960s and 1970s was early in the Fatick region. It was detected in 1967 in Fatick and Foundiougne, and in 1969 in Gossas. On the other hand, in the Kaolack region, the decrease in the 1960s and 1970s was late or non-existent. It was noted in 1971 in Kaolack and absent in Guinguineo and Nioro (Table 4). So the decrease in the 1960s and 1970s is significant at some sites and insignificant at others. It is also observed in different years at different sites.

The results also show that sites in the Fatick and Kaolack regions an early increase in average rainfall in the 1990s. The Nioro and Kaolack sites each showed an increase in 1998 (Fig. 3 and Table 4). While sites located at higher latitudes saw an increase in average rainfall in the 2000s. The Fatick and Gossas sites showed an increase in 2007 and 2004 respectively (Fig. 3 and Table 4).

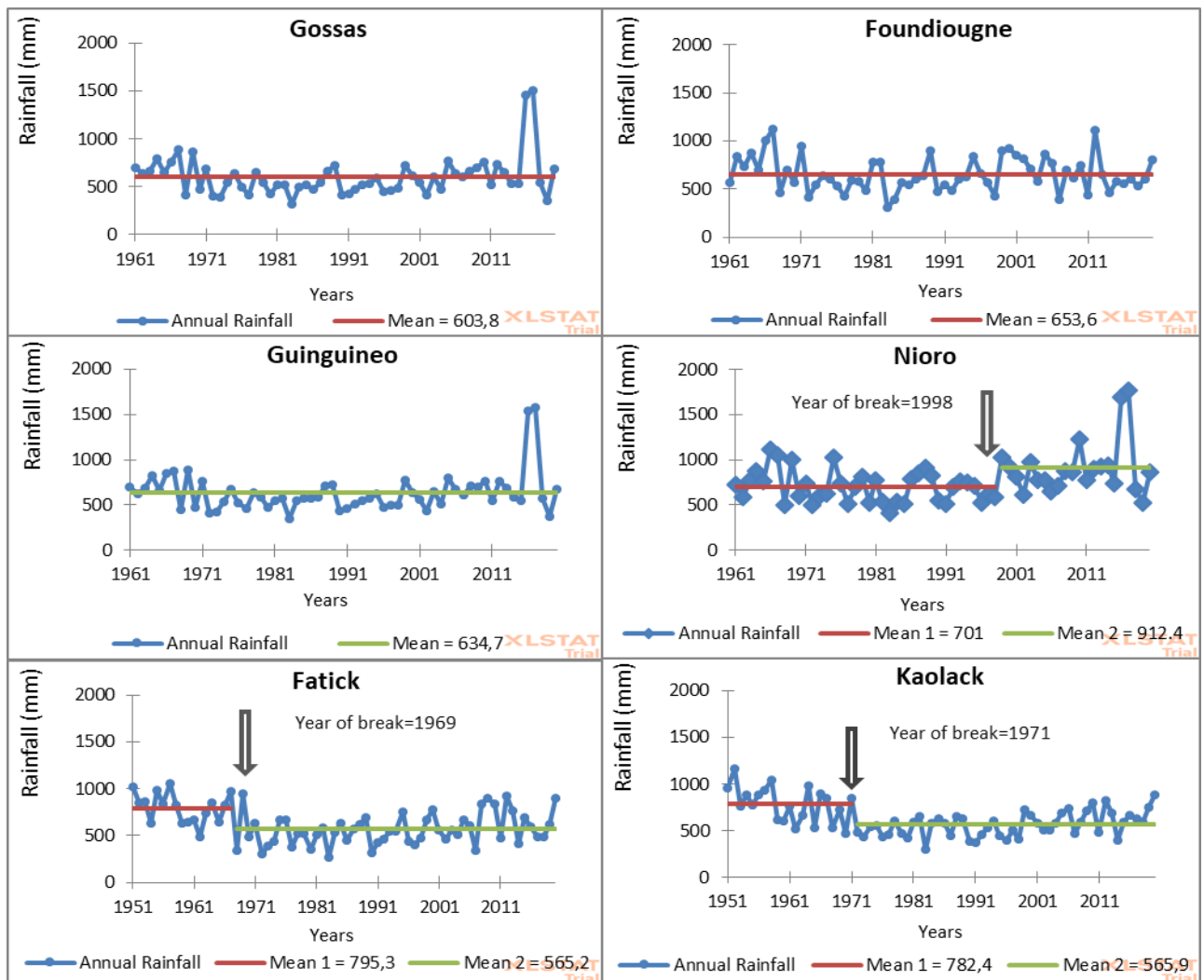
### 3.3 Standardized Precipitation Index (SPI)

The standardized precipitation index (Fig. 4) highlights the variability and rainfall deterioration of the study sites. It shows the decrease in annual rainfall amounts in the 1960s and 1970s and the increase in the 1990s and 2000s as revealed by the break tests and Hubert segmentation.

**Table 3. p-values from Pettitt’s and Buishand tests for rainfall time series at the six meteorological stations. Blue backgrounds indicate statistically significant breaks detected. Blue cells indicate detection of a statistically significant break**

Sites	Pettitt	Years of break	Buishand	Years of break
Gossas	0,297	No break	0,049	2004
Fatick	0,003	1969	0,001	1969
Foundiougne	0,778	No break	0,247	No break
Guinguineo	0,299	No break	0,059	No break
Kaolack	0	1971	< 0,0001	1971
Nioro	0,021	1998	0,007	1998

Null hypothesis rejected



**Fig. 2. Pettitt’s test of rainfall for Gossas, Foundiougne, Guinguineo and Nioro (1961-2020) and Fatick and Kaolack (1951-2020)**

Years with negative indices dominate the period 1971-2000 with more pronounced indices in the decade 1971-1980 for most sites. Positive indices characterize the decades 1951-1960 and 1961-1970 the pre-break and the decades 2001-2010 and 2011-2020 the post-break. Over the period 2001-2020, with the exception of the

Foundiougne site, the indices are higher in the decade 2011-2020 (Fig. 4).

### 3.1 Coefficients of Variation

Coefficients of variation increase in Fatick and Kaolack from the 1950s to the 2010s.

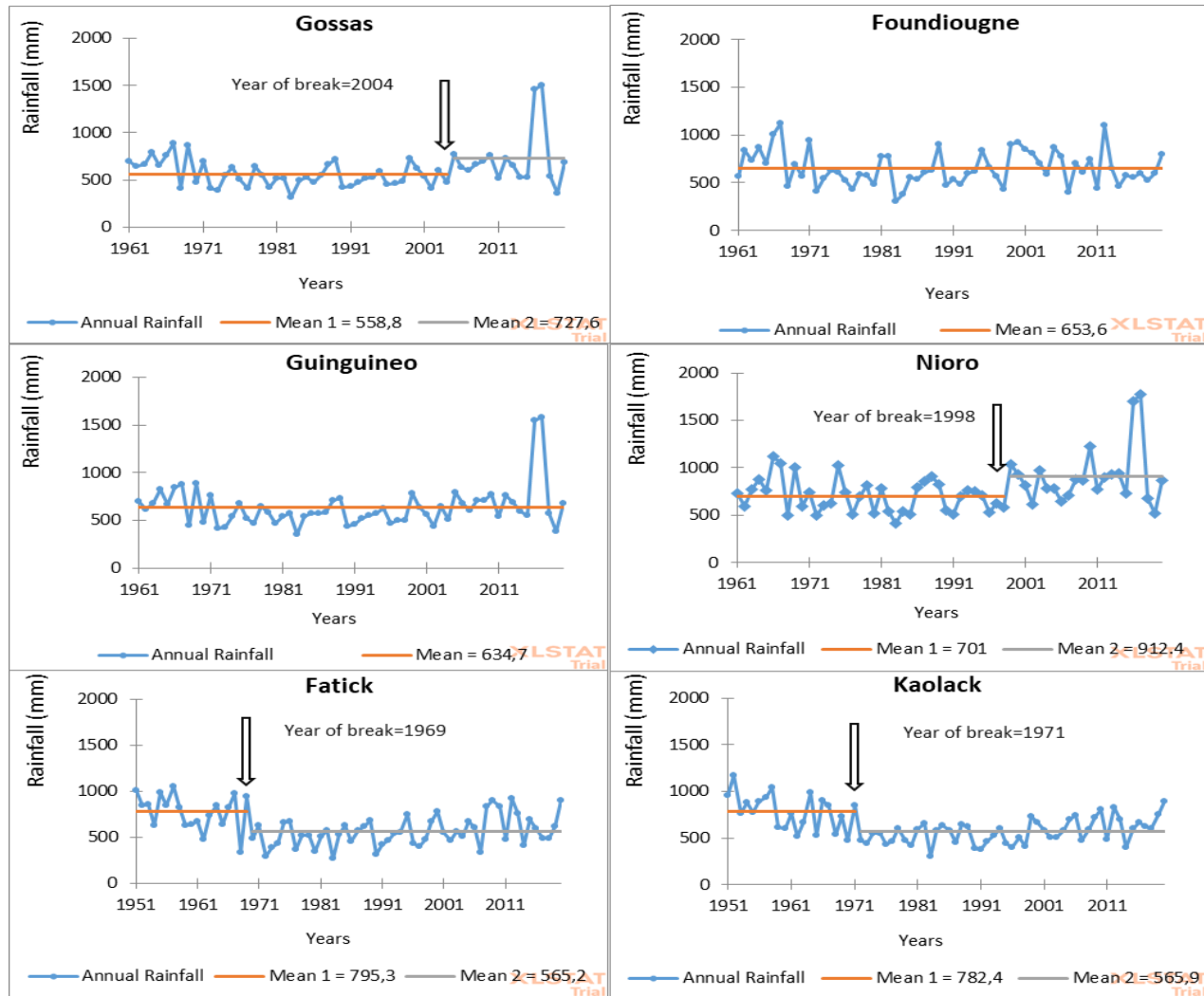


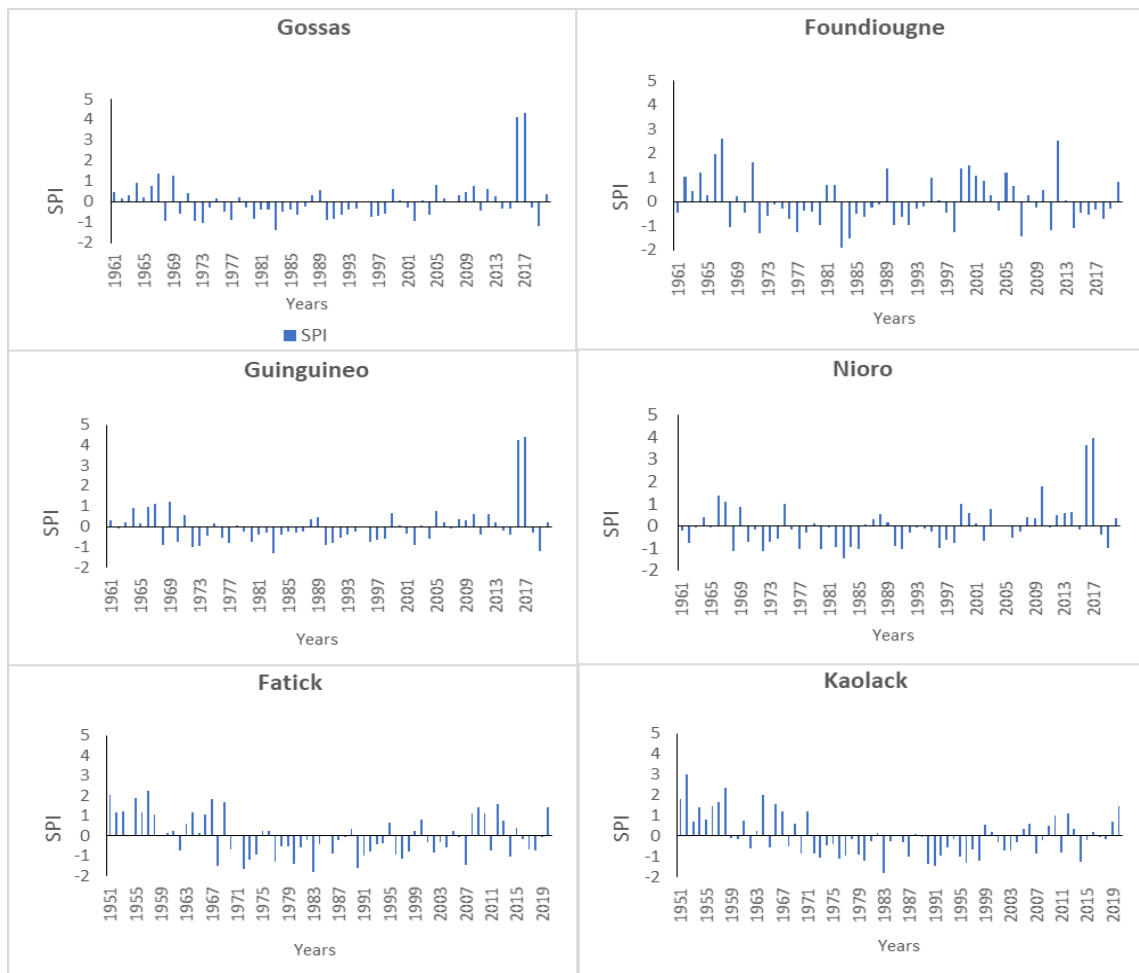
Fig. 3. The Buishand test of rainfall for Gossas, Foundiougne, Guinguineo and Nioro (1961-2020) and Fatick and Kaolack (1951-2020)

**Table 4. Hubert segmentation results. Grey cells indicate the end of a segment, prior to the beginning of a new segment, i.e. a break year**

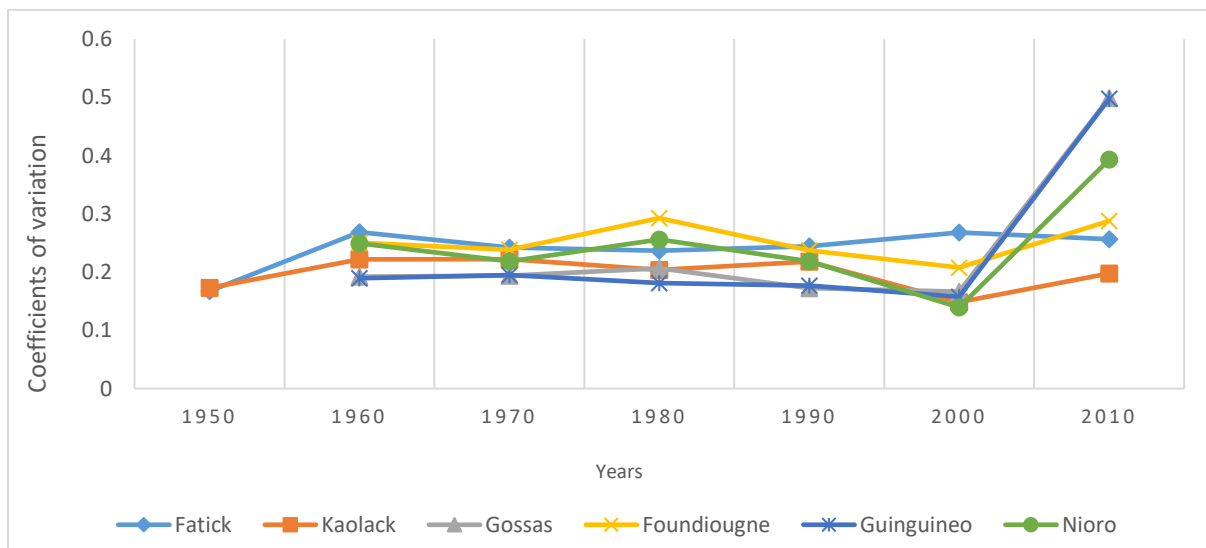
Site	Segment 1				Segment 2				Segment 3				Segment 4			
	Start	End	Mean	Standard deviation	Start	End	Mean	Standard deviation	Start	End	Mean	Standard deviation	Start	End	Mean	Standard deviation
Gossas	1961	1969	708.3	144.3	1970	2015	550.2	110.2	2016	2017	1483	26.8	2018	2020	527.3	161.4
Fatick	1951	1967	795.3	161.2	1968	2007	525.4	144.3	2008	2020	687.5	184				
Foundiougne	1961	1967	834.2	188.3	1968	2020	629.8	166.5								
Guinguineo	1961	2015	605.9	127.3	2016	2017	1561.4	23.1	2018	2020	543.5	152.3				
Kaolack	1951	1968	925	135	1969	1971	694.7	165.3	1972	1998	503.8	95.6	1999	2020	642.3	124.8
Nioro	1961	2015	748.6	181,1	2016	2017	1734.5	54.5	2018	2020	688.7	172.8				

Years of break





**Fig. 4. Standardized Precipitation index for Gossas, Foundiougne, Guinguineo and Nioro (1961-2020) and Fatick and Kaolack (1951-2020)**



**Fig. 5. Coefficients of variation for Gossas, Foundiougne, Guinguineo and Nioro (1961-2020) and Fatick and Kaolack (1951-2020)**

Coefficients are lower in the wettest years (1950s). At four sites (Gossas, Foundiougne, Guinguineo and Nioro), coefficients of variation are higher in the 1960s, 1970s and 1980s and lowest in the 1990s and 2000s. Coefficients increase in the 2010s at these five sites (Kaolack, Gossas, Foundiougne, Guinguineo and Nioro). In Fatick, coefficients in the 1970s, 1980s and 1990s remain lower than in the 2000 and 2010. Gossas, Guinguineo and Nioro show the highest coefficients in the 2010s (Fig. 5).

#### 4. DISCUSSION

The results of our analyses show a climatic break in the late 1960s/early 1970s in the Fatick and Kaolack regions. Pettitt's and Buishand tests detect significant decreases in annual rainfall amounts in Fatick (1969) and Kaolack (1971). This decrease in annual rainfall amounts is also revealed by Hubert's segmentation method, which detected a decrease in average rainfall in Fatick (1967) and Kaolack (1971), as well as in Gossas (1969) and Foundiougne (1967). While a decrease in rainfall is visually noticeable for Guinguineo and Nioro around the same time (Fig. 2 and Fig. 3), no statistically significant decrease was detected. Break detection methods and Hubert segmentation show that the decrease of the 1960s and 1970s was first observed at sites in the Fatick region. In the Kaolack region, the decrease is late or insignificant. The longitudinal position of the two regions may explain the early decrease in annual rainfall amounts in the Fatick region compared with the Kaolack region. A profound decrease in rainfall amounts around this time has also been found in other studies conducted in Senegal by Dacosta et al. (2002), Sarr [26], and Bodian [27,28]. These breaks or periods of decrease in average rainfall are also generally in line with the fluctuation of the rainfall regime observed between the late 1960s and early 1970s elsewhere in West and Central Africa [1,29-32]. In general, drought has been affecting our planet's tropical zone since the 1970s [33].

The decreases in recorded rainfall range from 22.3 % in Gossas to 33.9 % in Fatick, between periods before and after the detected breaks. These decreases are in the same range as was found by Bodian [28], who found that drought in the Senegal River basin has been accompanied by a reduction in heavy rainfall (over 50 mm). These deficits are also in the same range as those reported by Nicholson [34], who noted a deficit of 50 % in the Sahel between 1976 and

1980. Rainfall deficits are also of the same order as those obtained by Servat et al. [1] which can exceed 25% on the Atlantic coast and in North Africa during the decades from 1950 to 1980.

Annual rainfall amounts increase again in the 1990s and 2000s for some sites, with the Buishand test revealing breaks at Gossas (2004) and Pettitt and Buishand tests detecting breaks at Nioro (1998). Such increases are also detected by Hubert's segmentation in Fatick (2007) and Kaolack (1998). It was in the 1990s that the increase in annual rainfall amounts was first recorded in the south and center of Fatick and Kaolack regions. In the north, however, the increase was mostly observed in the 2000s. The decrease in rainfall amounts from the south to the north of Senegal explains this disparity. Indeed, sites located further south, in the Fatick and Kaolack regions, record higher rainfall than those at higher latitudes, due to the presence of the southerly monsoon. These results are in line with those of Mahé et Paturel [35], who found that in the West African zone, rainfall decreased in the 1970s and then increased in the 2000s, particularly in the Sahelian zone. In the same vein, [36] maintain that the period 1995-2004 shows some increase in the upper Senegal River Basin. It is true that rainfall for the five-year period 2000-2004 is close to the average for the period 1950-2004, but this means that it is far removed from that of the period 1950-1969 [36]. Rainfall trends are regional and do not only concern the south-central Senegal. The area affected by drought in Burkina Faso has also been reduced since 1994 [37]. The increase in rainfall observed around the 1990s in the West African Sahel is due mainly to an increase in daily rainfall events of high intensity [38,39]. The increase in the 1990s and 2000s did not seem to affect the sites in Foundiougne and Guinguineo. The increase in rainfall amounts in the 2000s at certain sites in the Fatick and Kaolack regions, and in the Sahel in general can be explained by an increase in the length of rainy seasons, the number of rainy days, the intensity of the rains, an early start and late end to the rainy seasons.

The standardized precipitation indices also show a predominance of negative indices for the period 1971-2000. The positive indices mark the years before the breaks in the 1950s and 1960s, and after the breaks in the 2000s and 2010s. In the same vein, coefficients of variation are lower in the rainy years 1950, 1990 and 2000. On the other hand, they are higher in the dry years 1960, 1970 and 1980, except in Fatick.

Coefficients of variation increase in the 2010s and remain higher for some sites. These standardized indices are consistent with the results of Paturel et al. (1996), Lubès-Niel et al. (2001), Ardoin-Bardin et al. [40], Ali, Lebel [2]. The contrast between the wetter years of 1950-1969 and the drier years of 1970-2004 is also highlighted by Faye et al. [36]. For Senegal as a whole, the period from 1940 to 1969 was characterized by an overall high amount of rainfall, the period from 1970 to 1998 corresponds to the great drought [41], and the period from 1999 to 2013 records a return to wetter conditions. According to Diallo et al. [14], in the Thies region, during the 1960s and 2000s, rainfall surpluses predominated, whereas the 1970s, 1980s and 1990s were marked by large deficits. According to Sambou et al. [14], the decades 1938-1947, 1948-1957 and 1958-1967 were wet, while the decades 1968-1977 and 1978-1987 were very dry. Similarly, the periods 1900-1950 and 1995-2015 can be considered as periods of average rainfall, with the periods 1951-1967 and 1968-1995 being wet and dry periods respectively [42-44].

## 5. CONCLUSION

Annual rainfall data for six sites in the Fatick and Kaolack regions were tested for climatic breaks using Pettitt's and Buishand break tests, then analyzed with Hubert's segmentation method and using the Standardized Precipitation Index.

The data show decreases in annual rainfall amounts of 20-30 % in the late 1960s and early 1970s in Gossas, Foundiougne (1961-2020) and Fatick and Kaolack (1951-2020). Statistically non-significant decreases in annual rainfall amounts were also observed in the late 1960s and early 1970s at Nioro and Guinguineo. The decrease in annual rainfall amounts was observed in the 1960s for sites in the Fatick region. In the Kaolack region, on the other hand, the decrease is either insignificant or detected in the 1970s.

An increase in annual rainfall amounts of 20-30% was also noted in the 1990s and 2000s in Gossas, Fatick, Kaolack and Nioro. In the south and south-central parts of the study area, the increase in annual rainfall amounts was observed in the 1990s (Nioro and Kaolack). However, further north, the increase was recorded in the 2000s (Fatick and Gossas).

Thus, the period 1971-2000 is characterized by years with rainfall deficits, most pronounced in the decade 1971-1980. More abundant rainfall amounts predominate at the beginning and end of the time series.

Coefficients of variation increase in Fatick and Kaolack from the 1950s to the 2010s. Coefficients of variation are highest in the dry years 1960, 1970 and 1980 at four sites (Gossas, Foundiougne, Guinguineo and Nioro). On the other hand, they are lower for the wet years 1950 (Fatick and Kaolack), 1990 and 2000 (Gossas, Foundiougne, Guinguineo and Nioro). In Fatick, coefficients of variation are lower in the dry years 1970, 1980 and 1990 than in the wet years 2000 and 2010. Coefficients of variation increase in the 2010s at five sites (Kaolack, Gossas, Foundiougne, Guinguineo and Nioro). Gossas, Guinguineo and Nioro show the highest coefficients of variation in the 2010s.

## COMPETING INTERESTS

Authors have declared that no competing interests exist.

## REFERENCES

1. Servat É, Paturel JE, Lubès-Niel H, Kouamé B, Masson JM, Travaglio M et al. Different aspects of rainfall variability in non-Saharan West and Central Africa. *J Water Sci*. 1999;12(2):363-87. DOI: 10.7202/705356ar.
2. Ali A, Lebel T. The Sahelian standardized rainfall index revisited. *Int J Climatol*. 2009;29(12):1705-14. DOI: 10.1002/joc.1832.
3. Kouassi, Michel A, Assoko, Sandrine AV, Dje, Bernard K et al. Analysis of the persistence of drought in West Africa: characterization of the recent climate variability in Ivory Coast. *Environ Water Sci Public Health Territ Intell J*. 2017;1(2):47-59.
4. Ndong J-B. L'évolution de la pluviométrie au Sénégal et les incidences de la sécheresse récente sur l'environnement / The evolution of rainfall in Senegal and the consequences of the recent drought on the environment. *Géocarrefour*. 1995;70(3): 193-98. DOI: 10.3406/geoca.1995.4212.

5. Sagna P. The recent evolution of rainfall in the long coast region of Senegal and the Cap-Vert archipelago. *Géocarrefour*. 1995;70(3-4):187-92. DOI: 10.3406/geoca.1995.4211.
6. Diagana B, Mankor A. Sustainable agriculture and poverty reduction in the Senegal groundnut basin: results of the Tradeoffs analysis model, Reflections and perspectives. 2008;44.
7. Diallo S. Pluviometric variability and agricultural activities in the groundnut basin of the Thiès region from 1961 to 2016: impacts and adaptation strategies of the populations [single doctoral thesis]; 2021/Department of Geography/Faculty of Letters and Human Sciences/Doctoral School Study of Man and Society; 2016.
8. Camberlin P, Okoola R, Diop M, Valimba P. Identification of start and end dates of the rainy season: applications to East Africa and Senegal. Vol. 15. International Association of Climatology Publication. 2003;295-303.
9. Goula BTA, Savane I, Konan B, Fadika V, Kouadio GB. Impact of climate variability on the water resources of the N'Zo and N'Zi basins in Ivory Coast (humid tropical Africa), *Vertigo – The Electronic Journal in Environmental Sciences*. 2006;7(1).
10. Jung G. Regional climate change and the impact on hydrology in the Volta Basin of West Africa. *Wiss Ber FZKA*. 2006;7240:1-147.
11. Kouassi AM, Kouamé KF, Koffi YB, Dje KB, Paturel JE, Oulare S. Analysis of climate variability and its influences on seasonal rainfall regimes in West Africa: case of the N'zi (Bandama) watershed in Ivory Coast. *CyberGeo Eur J Geogr*. 2010;513. DOI: 10.4000/cybergeogeo.23388.
12. Chappell A, Agnew CT. Modeling climate change in West African Sahel rainfall (1931-90) as an artifact of changing station locations. *Int J Climatol*. 2004;24(5):547-54. DOI: 10.1002/joc.1021.
13. Nicholson SE, Some B, Kone B. An analysis of recent rainfall conditions in West Africa, including the rainy seasons of the 1997 El Niño and the 1998 la Niña years. *J Climate*. 2000;13(14):2628-40. DOI: 10.1175/1520-0442(2000)013<2628:AAORRC>2.0.CO;2.
14. Sambou S, Dacosta H, Paturel J. Spatio-Temporal Var Rainfall from. 2018 in the Kayanga/Gêba river watershed (Republic of Guinea, Senegal, Guinea-Bissau). *Physio-geo. Physical geography and environment. physio-geo*;12(Volume 12):61-78. DOI: 10.4000/physio-geo.5798.
15. Leroux M. The dynamics of weather and climate. Editions Masson; 1996.
16. ANSD/Fatick. "Econ Soc Situation Fatick Reg". Senegal/MEFP/ANSD/SRSDF, Activity report, PDF document. 2019;165.
17. ANSD/Kaolack. "Econ Soc Situation Kaolack Reg". Senegal/MEFP/ANSD/SRSDF, Activity report, PDF document. 2019;161.
18. Lubes-Niel H, Masson J, Paturel J, Servat E. 'Climate Variability and Statistics.' Simulation study of the power and robustness of some tests used to verify the homogeneity of chronicles. *J Water Sci*. 1998;11(3):383-408. DOI: 10.7202/705313ar.
19. Pettitt AN. A non-parametric approach to the change-point problem. *J R Stat Soc C*. 1979;28(2):126-35. DOI: 10.2307/2346729.
20. Diallo S, MBagnick Faye, and Hassan Bismarck Nacro. 2022. Rainfall variability and its impacts on yields and cultivated areas in the groundnut basin of the Thiès region (Senegal). *Vertigo O. the electronic journal in environmental sciences*. DOI: 10.4000/vertigo.34710.
21. Paturel JE, Servat E, Delattre MO, Lubès-Niel H. Analysis of long-term rainfall series in non-Sahelian West and Central Africa in a context of climate variability. *Hydrol Sci J*. 1998;43(6):937-46. DOI: 10.1080/02626669809492188.
22. Buishand TA. Some methods for testing the homogeneity of rainfall records. *J Hydrol*. 1982;58(1-2):11-27. DOI: 10.1016/0022-1694(82)90066-X.
23. Scheffé H. The analysis of variance. Wiley Classics Library Edition published 1999; 1999.
24. Hubert P, Carbonnel JP, Chaouche A. Segmentation of hydrometeorological series—application to precipitation and flow series in West Africa East. *J Hydrol*. 1989;110(3-4):349-67. DOI: 10.1016/0022-1694(89)90197-2.

25. McKee TB, Doesken NJ, Kleist J. The relationship between drought frequency and duration and time scale. In: Proceedings of the 8th conference on applied climatology. Anaheim, CA. 1993; 179-84.
26. Adama SM. 'Recent evolution of climate and vegetation in Senegal: case of the Ferlo watershed'. Doctorate: geography and planning: Lyon 3: 2009. Geography and planning. Cheikh Anta Diop University (co-supervision), Jean Moulin University (Lyon). Cheikh Anta Diop University of Dakar; 2009.
27. Bodian A. 'Rainfall-flow modeling approach to regional knowledge of water resources: Application to the upper Senegal River basin'. *Physio-geo. Phys Geogr Environ.* 2012;6:3-5.  
DOI: 10.4000/physio-geo.2561.
28. Bodian A. 'Characterization of the recent temporal variability of annual precipitation in Senegal (West Africa)'. *Physio-geo. Phys Geogr Environ.* 2014;8:297-312.  
DOI: 10.4000/physio-geo.4243.
29. Barbé Le LL, Lebel T. Rainfall climatology of the HAPEX-Sahel region during the years 1950-1990. *J Hydrol.* 1997;188-189:43-73.  
DOI: 10.1016/S0022-1694(96)03154-X.
30. Mahé G, Olivry J-C. Variations of precipitation and runoff in West and Central Africa from 1951 to 1989. *Sci Glob Change Drought.* 1995;6(1):109-17.
31. Nicholson SE. Sub-Saharan rainfall in the years 1976-80: evidence of continued drought. *Mon Weather Rev.* 1983;111(8):1646-54.  
DOI: 10.1175/1520-0493(1983)111<1646:SSRITY>2.0.CO;2.
32. Paturel JE, Servat E, Kouame B, Boyer JF, Lubes Niel H. 'Procedures for identifying "breaks" in time series-modification of rainfall regime in non-Saharan West Africa. In *Tropical hydrology: geoscience and tool for development.* IAHS Publ. 1996;238:99-110.
33. Olivry JC, Sircoulon J. Evolution of hydrological research in partnership in sub-Saharan Africa: the example of French-speaking countries. *J Water Sci.* 2005;11:61-75.  
DOI: 10.7202/705330ar.
34. Nicholson SE. Climatic and environmental change in Africa during the last two centuries. *Clim Res.* 2001;17(2): 123-44.  
DOI: 10.3354/cr017123.
35. Mahé G, Paturel J-E. '1896-2006 Sahelian Annual Rainfall Variability and Runoff Increase of Sahelian Rivers.' reports geoscience. *Comptes Rendus Geoscience.* 2009;341(7):538-46.  
DOI: 10.1016/j.crte.2009.05.002.
36. Faye C, Cheikh, Sow AA, Ndong JB. 'Study of rainfall and hydrological droughts in tropical Africa: characterization and mapping of drought by indices in the upper basin of the Senegal River'. *Physio-geo. Phys Geogr Environ.* 2015;9:17-35.  
DOI: 10.4000/physio-geo.4388.
37. Diéllou P. Climate – man – environment interrelation in the Sahel of Burkina Faso: impacts on surface conditions and hydrological modeling; 2007 [cited Jun 17, 2023]. Available: <https://www.documentation.ird.fr/hor/fdi:010056120>.
38. Bamba A, Dieppois B, Konaré A, Pellarin T, Balogun A, Dessay N et al. Changes in vegetation and rainfall over West Africa during the last three decades (1981-2010). *Atmos Clim Sci.* 2015;05(4): 367-79.  
DOI: 10.4236/acs.2015.54028.
39. Panthou G, Vischel T, Lebel T. Recent trends in the regime of extreme rainfall in the central Sahel. *Int J Climatol.* 2014;34(15):3998-4006.  
DOI: 10.1002/joc.3984.
40. Ardoin-Bardin S, Lubes-Niel H, Servat E, Dezetter A, Jean-François B, Mahe G et al. Analysis of the persistence of drought in West Africa: Characterization of the situation of the 1990s. (Proceedings of the an international symposium held at Montpellier; April 2003), *IAHS Publ . no. Hydrol Mediterr Semiarid Reg.* 2003;278:223-28
41. Ozer P, Hountondji Y-C, Manzo OL. Evolution of rainfall characteristics in eastern Niger from 1940 to 2007. *Geo-Eco-Trop Int Rev Trop Geol Geogr Ecol.* 2009;33:11-30.
42. Descroix L, Niang AD, Panthou G, Bodian A, Sane Y, Dacosta H et al. Recent changes in rainfall in West Africa across two regions: Senegambia and the Middle Niger Basin. *Climatology.* 2015; 12:25-43.  
DOI: 10.4267/climatology.1105.

43. Dacosta H, Kandia KYaye, Malou R. Spatiotemporal variability of precipitation in Senegal over the past century. IAHS AISH Publ. 2002:499-506. events at the Niamey station over the period 1956-1998. Academie reports sicence-Series IIA-Earth and Planetary Science. 2001;333(10): 645-50.
44. Lubès-Niel H, Séguis L, Sabatier R. Study of stationarity of the characteristics of rainy

---

© 2023 Diallo and Knudby; This is an Open Access article distributed under the terms of the Creative Commons Attribution License (<http://creativecommons.org/licenses/by/4.0>), which permits unrestricted use, distribution, and reproduction in any medium, provided the original work is properly cited.

*Peer-review history:*  
*The peer review history for this paper can be accessed here:*  
<https://www.sdiarticle5.com/review-history/104993>